

**Legend:**

- City Boundary
- Proposed Development Boundary
- Proposed Road Development
- Structure
- Proposed Culvert
- Proposed Mammal Underpass
- Proposed Attenuation Pond / Infiltration Basin / Wetlands
- Proposed Stream Diversion

**LABELS:**

- 000** Plot Ref No.
- AR** AR - Access Road
- C** C - Culvert
- R** R - Retaining Wall
- S** S - Structure
- Field or Domestic Entrance
  - For Gates see CC-SCD-00309 to CC-SCD-00311
  - For Accesses see CC-SCD-02754 & CC-SCD-02753

San áiríúmh tá sonraíocht Shuirbhéireacht Ordánais Éireann arna aistriúgeadh fíúí Cheadúnas OSI Uimh. 2010/18CCMA/Comhairle Contae na Gaillimhe. Sárúilíonn aistriúgeadh neamhdáraithe cóipeacht Shuirbhéireacht Ordánais Éireann agus Rialtas na hÉireann. © Suirbhéireacht Ordánais Éireann, 2010.

© Suirbhéireacht Ordánais Éireann. Gach ceart ar chosaint. Uimhir cheadúnais 2010/18CCMA/Comhairle Contae na Gaillimhe.

Includes Ordnance Survey Ireland data reproduced under OSI Licence number 2010/18CCMA/Galway County Council. Unauthorised reproduction infringes Ordnance Survey Ireland and Government of Ireland copyright. © Ordnance Survey Ireland, 2010.

© Ordnance Survey Ireland. All rights reserved. Licence number 2010/18CCMA/Galway County Council.

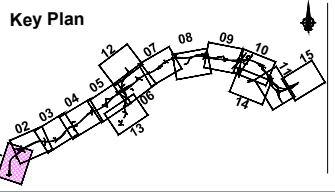
**Clients**

**Comhairle Chontae na Gaillimhe**  
Galway County Council

**N6 Galway City Transport Project**

**An Roinn Iompair Turasoireachta agus Spóirt**  
Department of Transport, Tourism and Sport

**TIIP**  
Transport Infrastructure Ireland



**Consultant**

**ARUP**

Corporate House  
City East Business Park  
Ballybrit, Galway, Ireland.

Tel +353 (0)91 460675  
www.N6GalwayCity.ie  
www.arup.ie

**Job Title**  
N6 Galway City Ring Road

**Scale**  
1:5000 @ A3

**Date:**  
September 2018

Issue	Date	By	Chkd	Appd
11	28/09/2018	KJ	MH	EMC

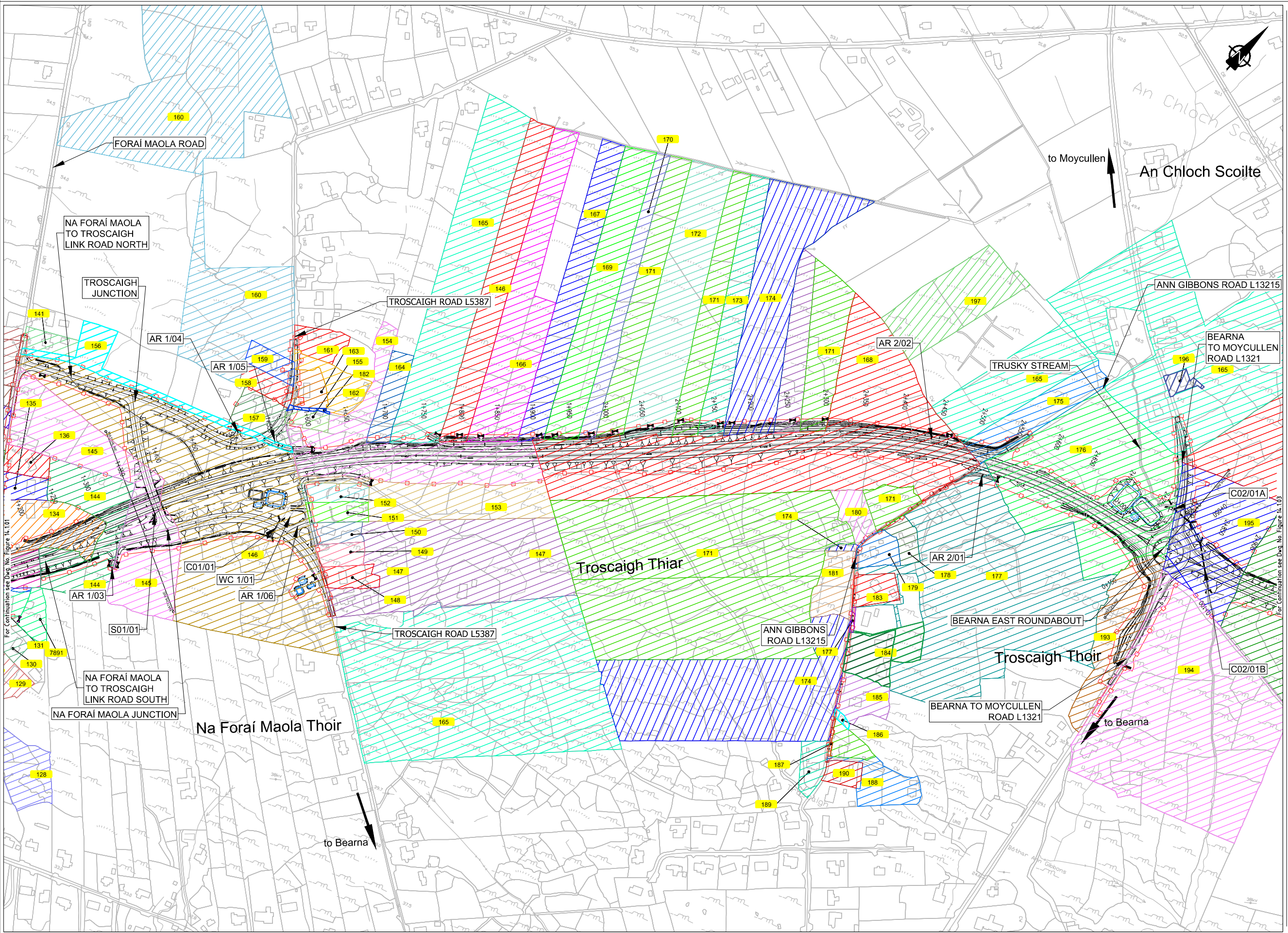
**Drawing Title**  
Material Assets - Agriculture and Non-Agriculture  
CH.0+000 to CH.1+350  
Sheet 1 of 15

**Drawing Status**  
For Information

**Job No**  
233985

**Drawing No**  
Figure 14.1.01

**Issue**  
11



- Legend:**
- City Boundary
  - Proposed Development Boundary
  - Proposed Road Development
  - Structure
  - Proposed Culvert
  - Proposed Mammal Underpass
  - Proposed Attenuation Pond / Infiltration Basin / Wetlands
  - Proposed Stream Diversion
- LABELS:**
- 000 Plot Ref No.
  - AR - Access Road
  - C - Culvert
  - R - Retaining Wall
  - S - Structure
  - Field or Domestic Entrance
    - For Gates see CC-SCD-00309 to CC-SCD-00311
    - For Accesses see CC-SCD-02754 & CC-SCD-02753

San áiríúmh tá sonraíochtaí Shuirbhíreachtú Ordnáis Éireann arna aistriú go dtí físeán Chaidéas OSI Uimh. 2010/18CCMA/Comhairle Contae na Gaillimhe. Sáráilonn aistriú go dtí na sonraíochtaí cíoscheart Shuirbhíreachtú Ordnáis Éireann agus Rialtas na hÉireann. © Suirbhíreachtú Ordnáis Éireann, 2010.

© Suirbhíreachtú Ordnáis Éireann. Gach ceart ar chosaint. Uimhir cheadainis 2010/18CCMA/Comhairle Contae na Gaillimhe.

Includes Ordnance Survey Ireland data reproduced under OSI Licence number 2010/18CCMA/Galway County Council. Unauthorised reproduction infringes Ordnance Survey Ireland and Government of Ireland copyright. © Ordnance Survey Ireland, 2010.

© Ordnance Survey Ireland. All rights reserved. Licence number 2010/18CCMA/Galway County Council.

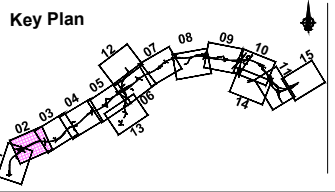
**Clients**

Comhairle Contae na Gaillimhe  
Galway County Council

**Galway City Transport Project**

**An Roinn Iompair**  
Turasóireachta agus Spóirt  
Department of Transport, Tourism and Sport

**TIIP**  
Transport Infrastructure Ireland



**Consultant**

**ARUP**

Corporate House  
City East Business Park  
Ballybrit, Galway, Ireland.

Tel +353 (0)91 460675  
www.N6GalwayCity.ie  
www.arup.ie

**Job Title**  
N6 Galway City Ring Road

**Scale**  
1:5000 @ A3

**Date:**  
September 2018

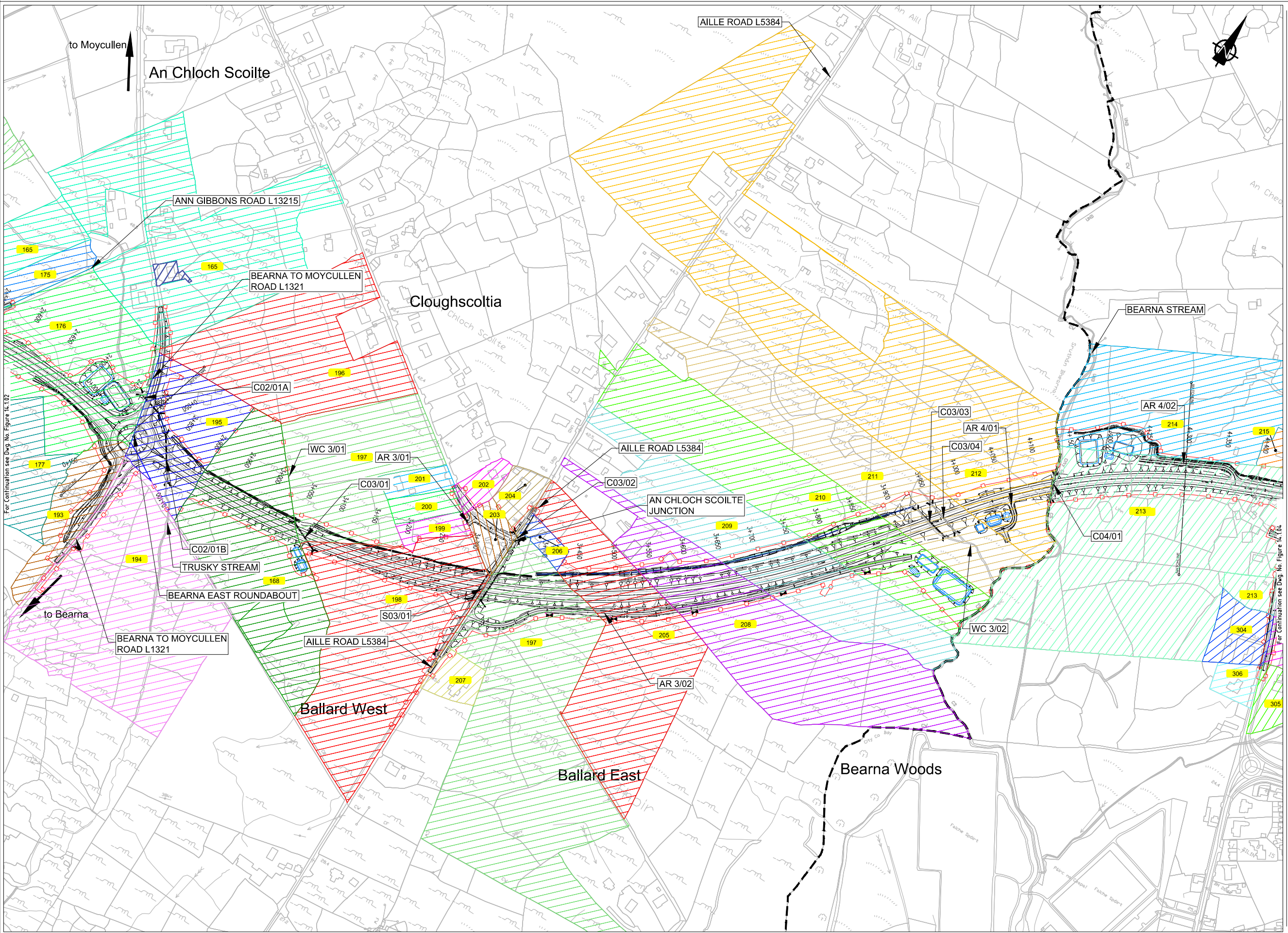
Issue	Date	By	Chkd	Appd
11	28/09/2018	KJ	MH	EMC

**Drawing Title**  
Material Assets - Agriculture and Non-Agriculture  
CH.14-350 to CH.2+778  
Sheet 2 of 15

**Drawing Status**  
For Information

**For Information**

Job No	Drawing No	Issue
233985	Figure 14.1.02	11



**Legend:**

- City Boundary
- Proposed Development Boundary
- Proposed Road Development
- Structure
- Proposed Culvert
- Proposed Mammal Underpass
- Proposed Attenuation Pond / Infiltration Basin / Wetlands
- Proposed Stream Diversion

**LABELS:**

- Plot Ref No.
- AR - Access Road
- C - Culvert
- R - Retaining Wall
- S - Structure
- Field or Domestic Entrance
  - For Gates see CC-SCD-00309 to CC-SCD-00311
  - For Accesses see CC-SCD-02754 & CC-SCD-02753

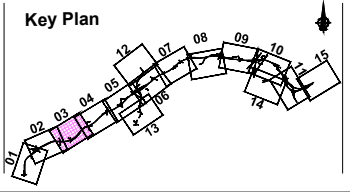
San áiríúmh tá sonraíocht Shairbhéireacht Ordnáis Éireann arna aistriú go dtailéad físeán OSI Uimh. 2010/18CCMA/Comhairle Contae na Gaillimhe. Sárúilseam aistriú go dtailéad físeán còigeacht Shairbhéireacht Ordnáis Éireann agus Rialtas na hÉireann. © Sairbhéireacht Ordnáis Éireann, 2010.

© Sairbhéireacht Ordnáis Éireann. Gach ceart ar chosaint. Uimhir cheadnáis 2010/18CCMA/Comhairle Contae na Gaillimhe.

Includes Ordnance Survey Ireland data reproduced under OSI Licence number 2010/18CCMA/Galway County Council. Unauthorised reproduction infringes Ordnance Survey Ireland and Government of Ireland copyright. © Ordnance Survey Ireland, 2010.

© Ordnance Survey Ireland. All rights reserved. Licence number 2010/18CCMA/Galway County Council.

**Clients**



**Consultant**

Corporate House  
City East Business Park  
Ballybrit, Galway, Ireland.

Tel +353 (0)91 460675  
www.NGalwayCity.ie  
www.arup.ie

**Job Title**  
N6 Galway City Ring Road

**Scale**  
1:5000 @ A3

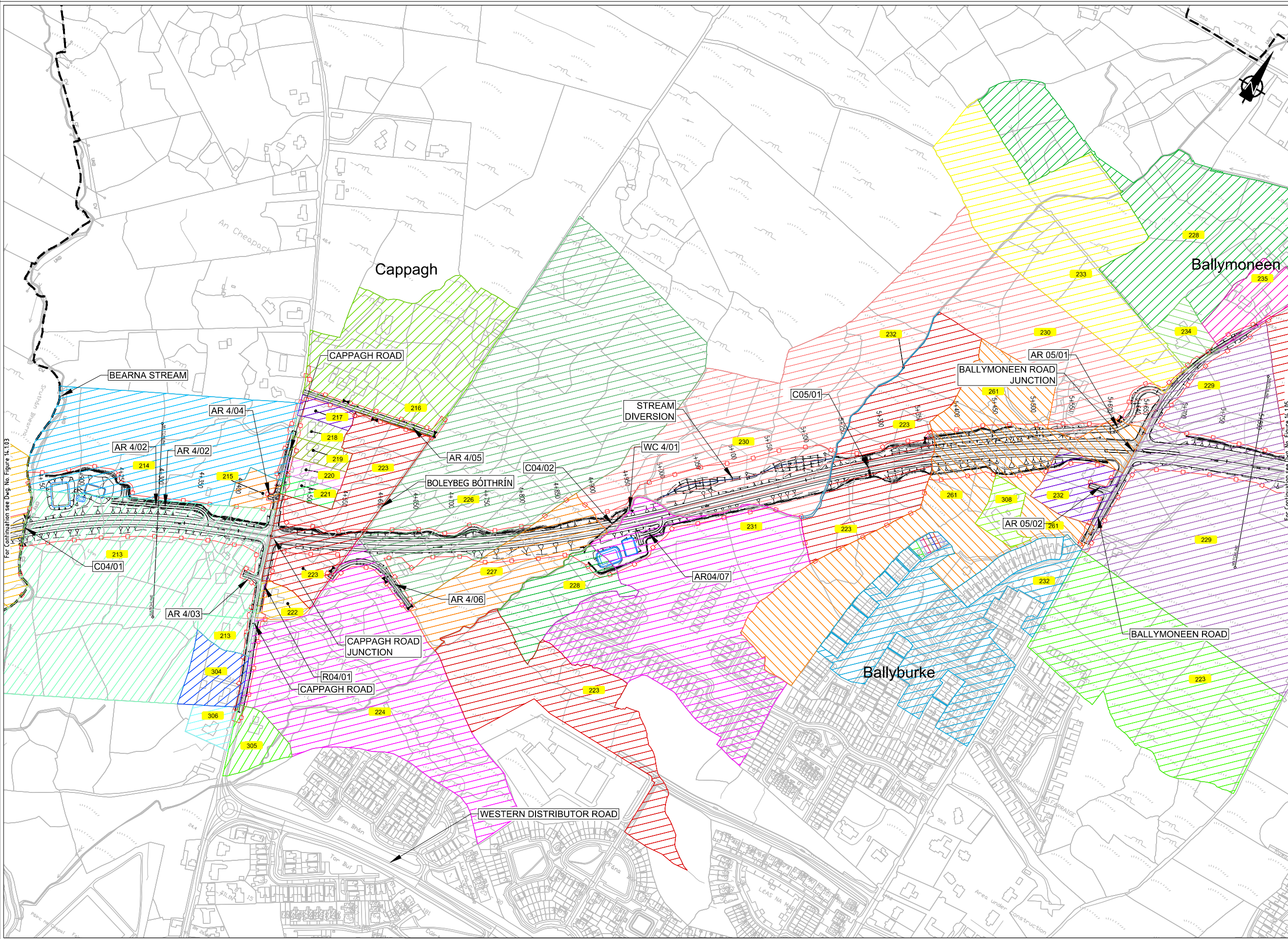
**Date:**  
September 2018

11	28/09/2018	KJ	MH	EMC
Issue	Date	By	Chkd	Appd

**Drawing Title**  
Material Assets - Agriculture and Non-Agriculture  
CH.2+779 to CH.4+300  
Sheet 3 of 15

**Drawing Status**  
For Information

Job No	Drawing No	Issue
233985	Figure 14.1.03	11



- Legend:**
- City Boundary
  - Proposed Development Boundary
  - Proposed Road Development
  - Structure
  - Proposed Culvert
  - Proposed Mammal Underpass
  - Proposed Attenuation Pond / Infiltration Basin / Wetlands
  - Proposed Stream Diversion
- LABELS:**
- Plot Ref No.
  - AR - Access Road
  - C - Culvert
  - R - Retaining Wall
  - S - Structure
  - Field or Domestic Entrance
    - For Gates see CC-SCD-00309 to CC-SCD-00311
    - For Accesses see CC-SCD-02754 & CC-SCD-02753

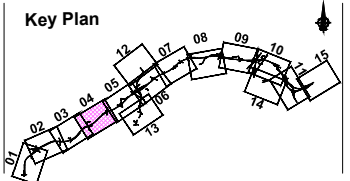
Son áiríamh tá sonraíocht Shairbhéireacht Ordnáis Éireann arna aistriú go dtí físeán Ceoláras OSÍ Uimh. 2010/18CCMA/Comhairle Contae na Gaillimhe. Sárú ar na sonraíocht neamhdáraithe cóipeacht Shairbhéireacht Ordnáis Éireann agus Rialtas na hÉireann. © Sairbhéireacht Ordnáis Éireann, 2010.

© Sairbhéireacht Ordnáis Éireann. Gach ceart ar chosaint. Uimhir cheadúnais 2010/18CCMA/Comhairle Contae na Gaillimhe.

Includes Ordnance Survey Ireland data reproduced under OSI Licence number 2010/18CCMA/Galway County Council. Unauthorised reproduction infringes Ordnance Survey Ireland and Government of Ireland copyright. © Ordnance Survey Ireland, 2010.

© Ordnance Survey Ireland. All rights reserved. Licence number 2010/18CCMA/Galway County Council.

**Clients**



**Consultant**

Corporate House  
City East Business Park  
Ballybrit, Galway, Ireland.

Tel +353 (0)91 460675  
www.N6GalwayCity.ie  
www.arup.ie

**Job Title**  
N6 Galway City Ring Road

**Scale**  
1:5000 @ A3

**Date:**  
September 2018

Issue	Date	By	Chkd	Appd
11	28/09/2018	KJ	MH	EMC

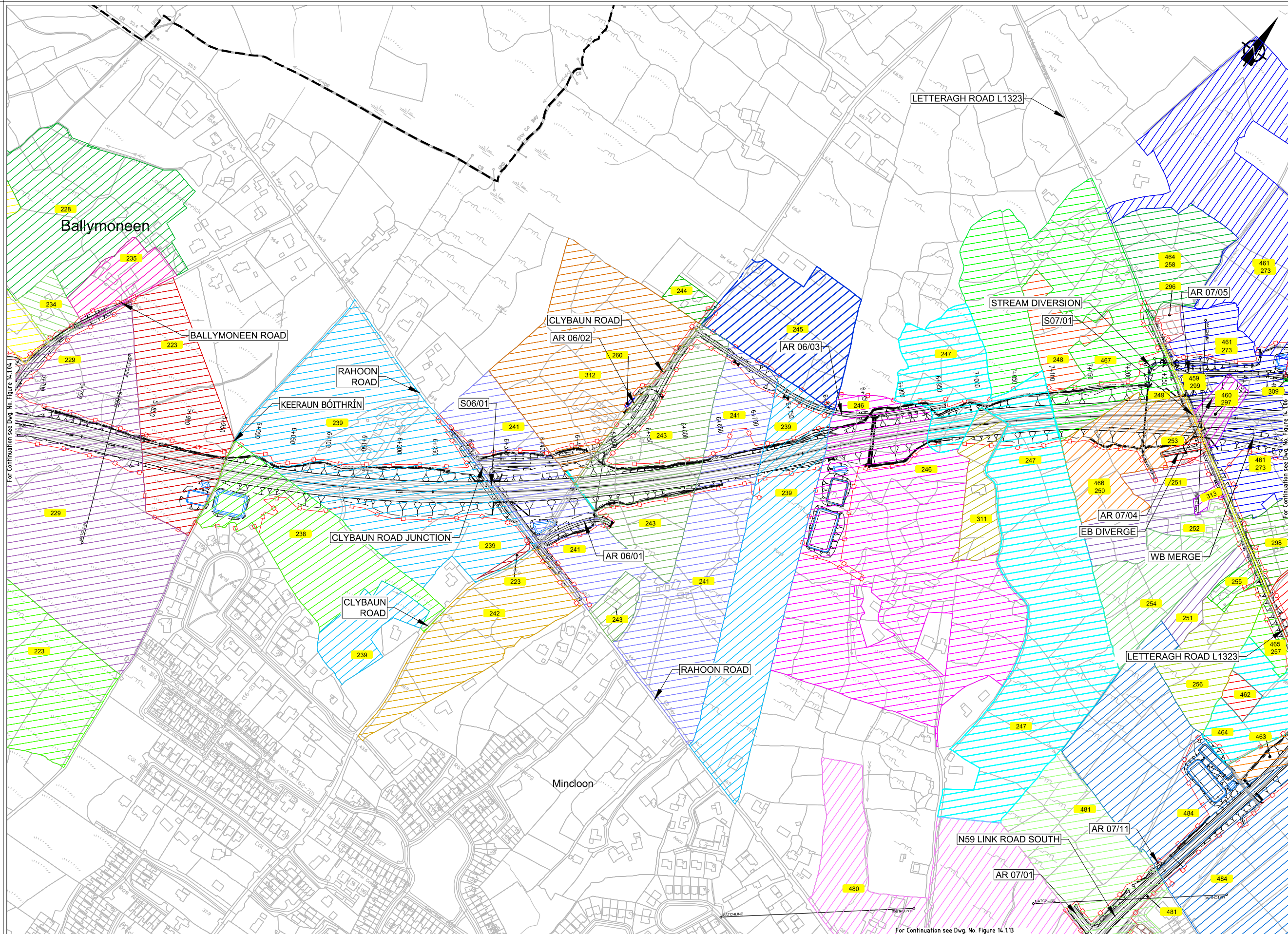
**Drawing Title**  
Material Assets - Agriculture and Non-Agriculture  
CH.44-300 to CH.5+800  
Sheet 4 of 15

**Drawing Status**  
For Information

**Job No**  
233985

**Drawing No**  
Figure 14.1.04

**Issue**  
11



- Legend:**
- City Boundary
  - Proposed Development Boundary
  - Proposed Road Development
  - Structure
  - Proposed Culvert
  - Proposed Mammal Underpass
  - Proposed Attenuation Pond / Infiltration Basin / Wetlands
  - Proposed Stream Diversion
- LABELS:**
- 000** Plot Ref No.
  - AR** AR - Access Road
  - C** C - Culvert
  - R** R - Retaining Wall
  - S** S - Structure
  - Field or Domestic Entrance
    - For Gates see CC-SCD-00309 to CC-SCD-00311
    - For Accesses see CC-SCD-02754 & CC-SCD-02753

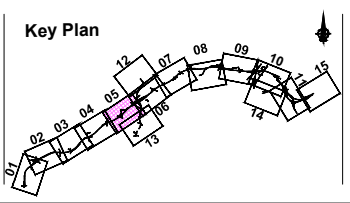
Sun áiríonn sé sonraíoch Shairbhéiríoch Orlánais Éireann arna aistriú go dtí Ceannas OSI Uimh. 2010/18CCMA/Comhairle Contae na Gaillimhe. Sárúinn aistriú go dtí neamhdáiríoch cíoscheart Shairbhéiríoch Orlánais Éireann agus Rialtas na hÉireann. © Sairbhéiríoch Orlánais Éireann, 2010.

© Sairbhéiríoch Orlánais Éireann. Gach ceart ar chosaint. Uimhir cheadnáis 2010/18CCMA/Comhairle Contae na Gaillimhe.

Includes Ordnance Survey Ireland data reproduced under OSI Licence number 2010/18CCMA/Galway County Council. Unauthorised reproduction infringes Ordnance Survey Ireland and Government of Ireland copyright. © Ordnance Survey Ireland, 2010.

© Ordnance Survey Ireland. All rights reserved. Licence number 2010/18CCMA/Galway County Council.

Clients



Consultant

Corporate House  
City East Business Park  
Ballybrit, Galway, Ireland.

Tel +353 (0)91 460675  
www.N6GalwayCity.ie  
www.arup.ie

Job Title  
**N6 Galway City Ring Road**

Scale  
1:5000 @ A3

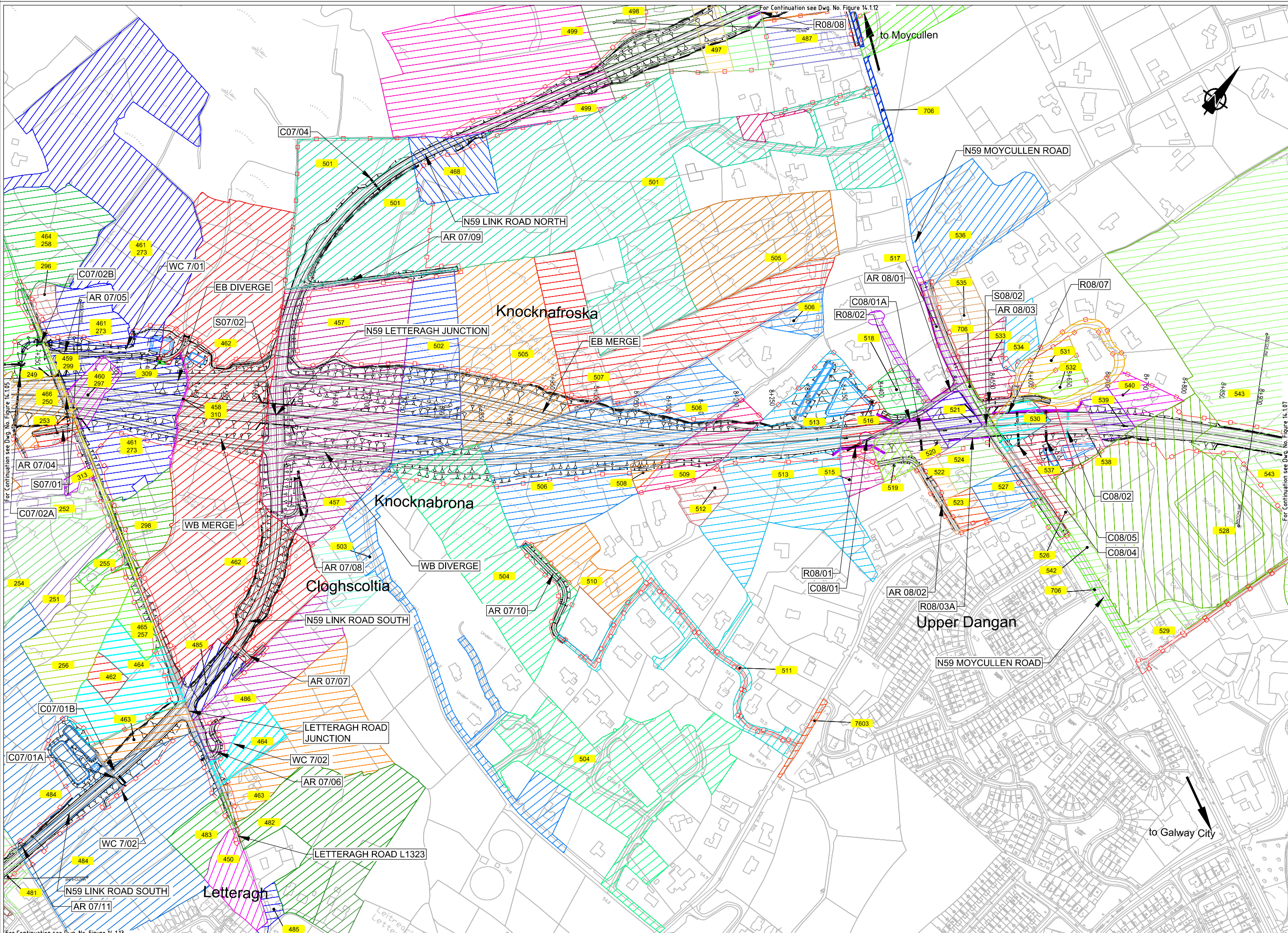
Date:  
September 2018

Issue	Date	By	Chkd	Appd
11	28/09/2018	KJ	MH	EMC

Drawing Title  
Material Assets - Agriculture and Non-Agriculture  
CH.5+800 to CH.7+300  
Sheet 5 of 15

Drawing Status  
**For Information**

Job No <b>233985</b>	Drawing No <b>Figure 14.1.05</b>	Issue <b>11</b>
-------------------------	-------------------------------------	--------------------



**Legend:**

- City Boundary
- Proposed Development Boundary
- Proposed Road Development
- Structure
- Proposed Culvert
- Proposed Mammal Underpass
- Proposed Attenuation Pond / Infiltration Basin / Wetlands
- Proposed Stream Diversion

**LABELS:**

- 000** Plot Ref No.
- AR** AR - Access Road
- C** C - Culvert
- R** R - Retaining Wall
- S** S - Structure
- Field or Domestic Entrance  
 - For Gates see CC-SCD-00309 to CC-SCD-00311  
 - For Accesses see CC-SCD-02754 & CC-SCD-02753

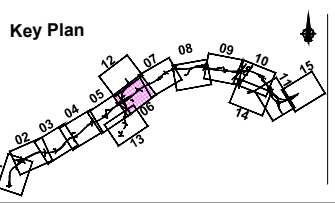
San áiríonn sé sonraíochtaí Shairbhéireacht Ordnáis Éireann arna aistriú go dtí físeán OSI Uimh. 2010/18CCMA/Comhairle Contae na Gaillimhe. Sárúinn aistriú go dtí na sonraíochtaí cíoscheart Shairbhéireacht Ordnáis Éireann agus Rialtas na hÉireann. © Sairbhéireacht Ordnáis Éireann, 2010.

© Sairbhéireacht Ordnáis Éireann. Gach ceart ar chosaint. Uimhir cheadúnais 2010/18CCMA/Comhairle Contae na Gaillimhe.

Includes Ordnance Survey Ireland data reproduced under OSI Licence number 2010/18CCMA/Galway County Council. Unauthorised reproduction infringes Ordnance Survey Ireland and Government of Ireland copyright. © Ordnance Survey Ireland, 2010.

© Ordnance Survey Ireland. All rights reserved. Licence number 2010/18CCMA/Galway County Council.

Clients



Consultant

Corporate House  
City East Business Park  
Ballybrit, Galway, Ireland.

Tel +353 (0)91 460675  
www.N6GalwayCity.ie  
www.arup.ie

Job Title  
**N6 Galway City Ring Road**

Scale  
1:5000 @ A3

Date:  
September 2018

Issue	Date	By	Chkd	Appd
11	28/09/2018	KJ	MH	EMC

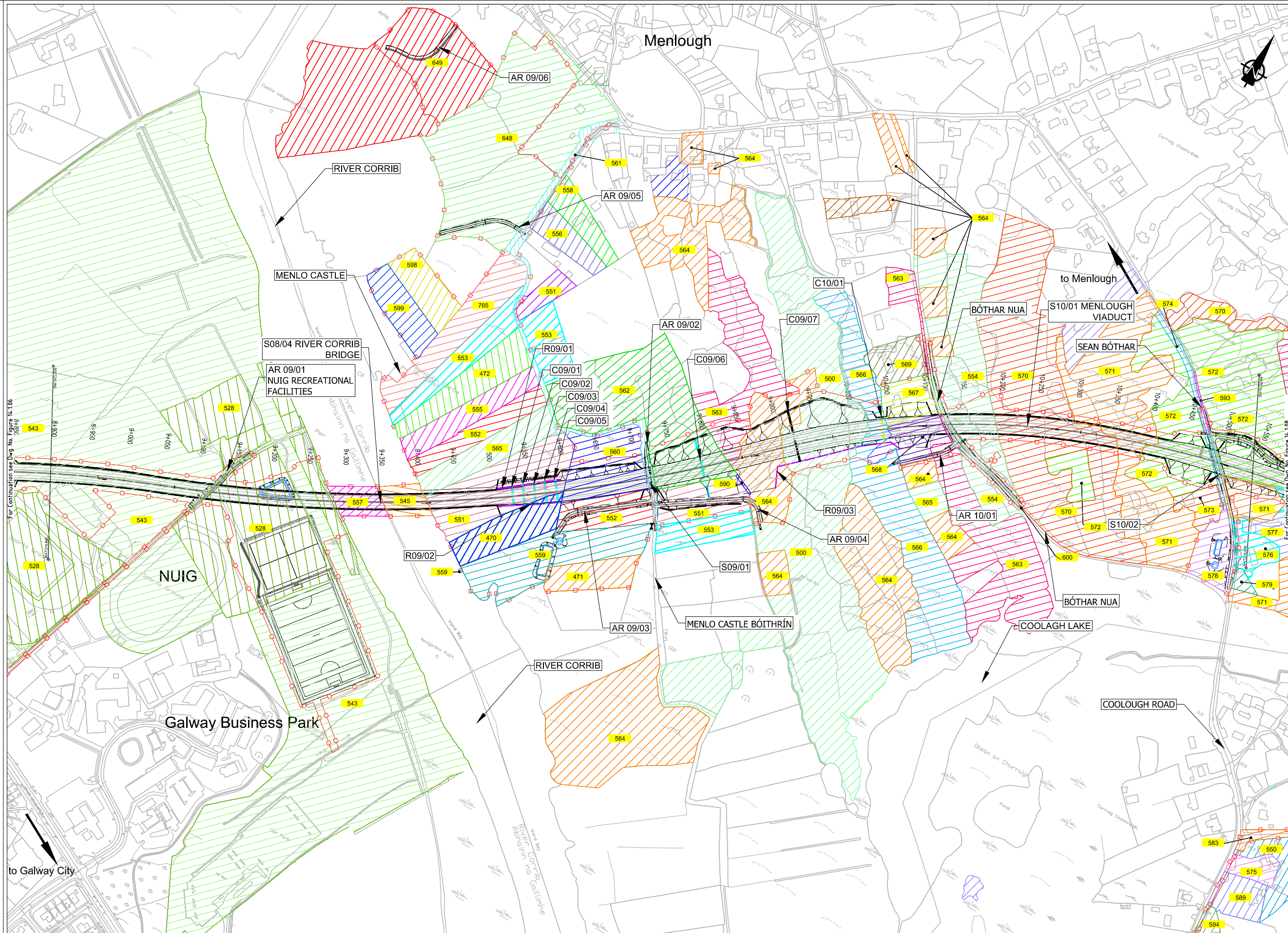
Drawing Title  
Material Assets - Agriculture and Non-Agriculture  
CH.7+300 to CH.8+900  
Sheet 6 of 15

Drawing Status  
**For Information**

Job No  
**233985**

Drawing No  
**Figure 14.1.06**

Issue  
**11**



**Legend:**

- City Boundary
- Proposed Development Boundary
- Proposed Road Development
- Structure
- Proposed Culvert
- Proposed Mammal Underpass
- Proposed Attenuation Pond / Infiltration Basin / Wetlands
- Proposed Stream Diversion

**LABELS:**

- 000** Plot Ref No.
- AR** AR - Access Road
- C** C - Culvert
- R** R - Retaining Wall
- S** S - Structure
- Field or Domestic Entrance
  - For Gates see CC-SCD-00309 to CC-SCD-00311
  - For Accesses see CC-SCD-02754 & CC-SCD-02753

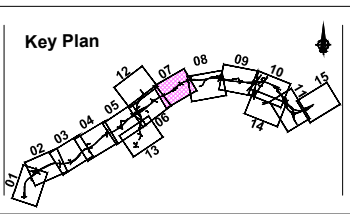
Son áiríamh tá sonraíocht Shairbhéireacht Ordánais Éireann arna aistriú go dtí Ceardúnas OSI Uimh. 2010/18CCMA/Comhairle Contae na Gaillimhe. Sárúinn aistriú go dtí na sonraíocht Shairbhéireacht Ordánais Éireann agus Rialtas na hÉireann. © Sairbhéireacht Ordánais Éireann, 2010.

© Sairbhéireacht Ordánais Éireann. Gach ceart ar chosaint. Uimhir cheadúnais 2010/18CCMA/Comhairle Contae na Gaillimhe.

Includes Ordnance Survey Ireland data reproduced under OSI Licence number 2010/18CCMA/Galway County Council. Unauthorised reproduction infringes Ordnance Survey Ireland and Government of Ireland copyright. © Ordnance Survey Ireland, 2010.

© Ordnance Survey Ireland. All rights reserved. Licence number 2010/18CCMA/Galway County Council.

Clients



Consultant

Corporate House  
City East Business Park  
Ballybrit, Galway, Ireland.

Tel +353 (0)91 460675  
www.NGalwayCity.ie  
www.arup.ie

Job Title  
**N6 Galway City Ring Road**

Scale  
1:5000 @ A3

Date:  
September 2018

Issue	Date	By	Chkd	Appd
11	28/09/2018	KJ	MH	EMC

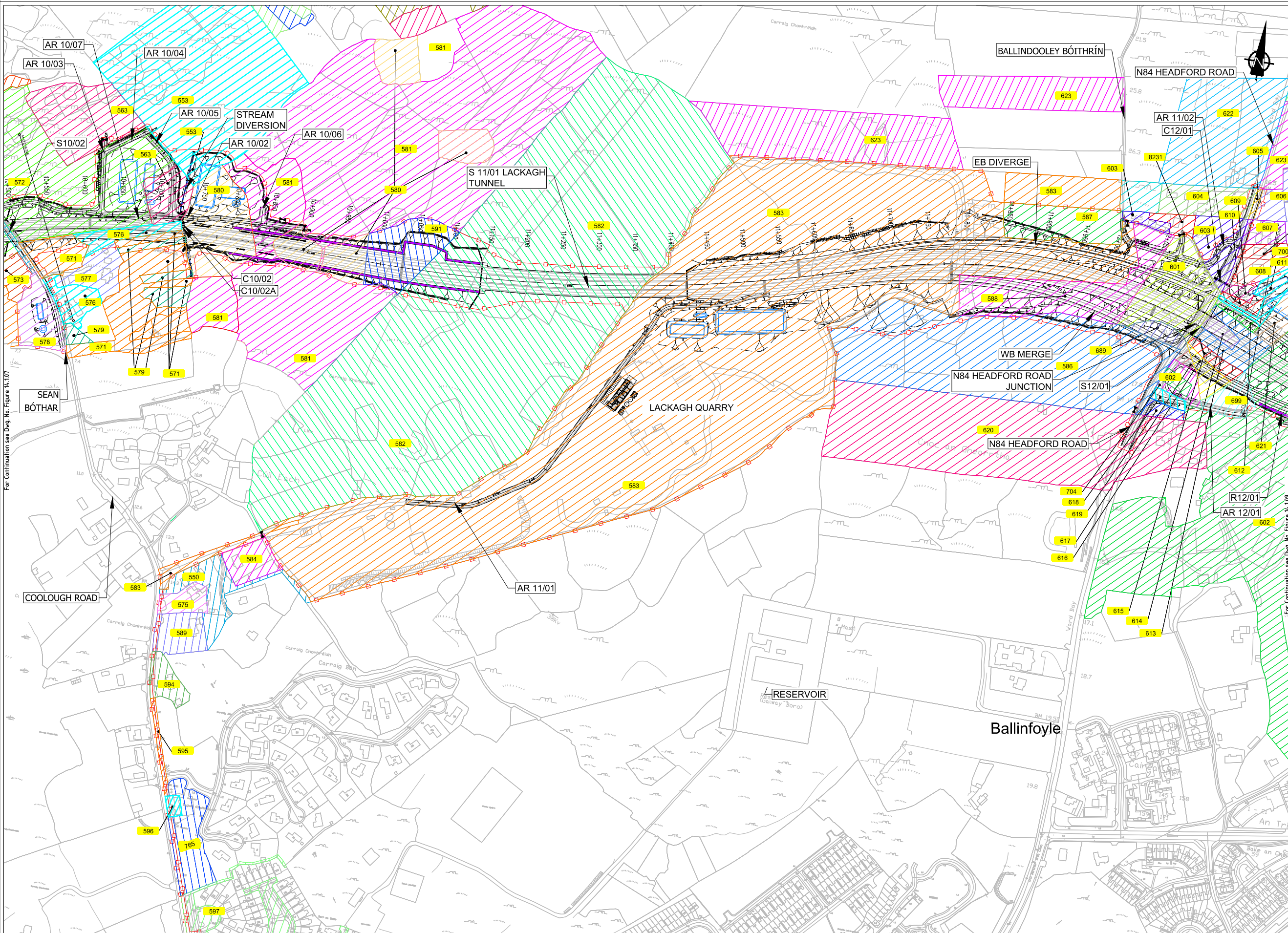
Drawing Title  
Material Assets - Agriculture and Non-Agriculture  
CH.8+900 to CH.10+550  
Sheet 7 of 15

Drawing Status  
**For Information**

Job No  
**233985**

Drawing No  
**Figure 14.1.07**

Issue  
**11**



**Legend:**

- City Boundary
- Proposed Development Boundary
- Proposed Road Development
- Structure
- Proposed Culvert
- Proposed Mammal Underpass
- Proposed Attenuation Pond / Infiltration Basin / Wetlands
- Proposed Stream Diversion

**LABELS:**

- 000** Plot Ref No.
- AR** AR - Access Road
- C** C - Culvert
- R** R - Retaining Wall
- S** S - Structure
- Field or Domestic Entrance
  - For Gates see CC-SCD-00309 to CC-SCD-00311
  - For Accesses see CC-SCD-02754 & CC-SCD-02753

For Continuation see Dwg. No. Figure 14.107

For Continuation see Dwg. No. Figure 14.109

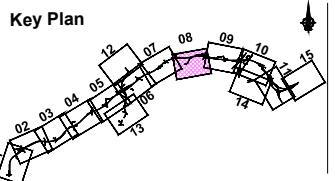
Son áirímhá tá sonraíochtaí Shuirbhéireachtaí Ordánais Éireann arna aistriú go dtí físeán Cheadúnas OSI Uimh. 2010/18CCMA/Comhairle Contae na Gaillimhe. Sárúilíon aistriú go dtí na h-áirímhá na cópáiríochtaí Shuirbhéireachtaí Ordánais Éireann agus Rialtas na hÉireann. © Suirbhéireachtaí Ordánais Éireann, 2010.

© Suirbhéireachtaí Ordánais Éireann. Gach ceart ar chosaint. Uimhir cheadúnais 2010/18CCMA/Comhairle Contae na Gaillimhe.

Includes Ordnance Survey Ireland data reproduced under OSI Licence number 2010/18CCMA/Galway County Council. Unauthorised reproduction infringes Ordnance Survey Ireland and Government of Ireland copyright. © Ordnance Survey Ireland, 2010.

© Ordnance Survey Ireland. All rights reserved. Licence number 2010/18CCMA/Galway County Council.

**Clients**



**Consultant**

Corporate House  
City East Business Park  
Ballybrit, Galway, Ireland.

Tel +353 (0)91 460675  
www.N6GalwayCity.ie  
www.arup.ie

**Job Title**  
N6 Galway City Ring Road

**Scale**  
1:5000 @ A3

**Date:**  
September 2018

11	28/09/2018	KJ	MH	EMC
Issue	Date	By	Chkd	Appd

**Drawing Title**  
Material Assets - Agriculture and Non-Agriculture  
CH.10+550 to CH.12+200  
Sheet 8 of 15

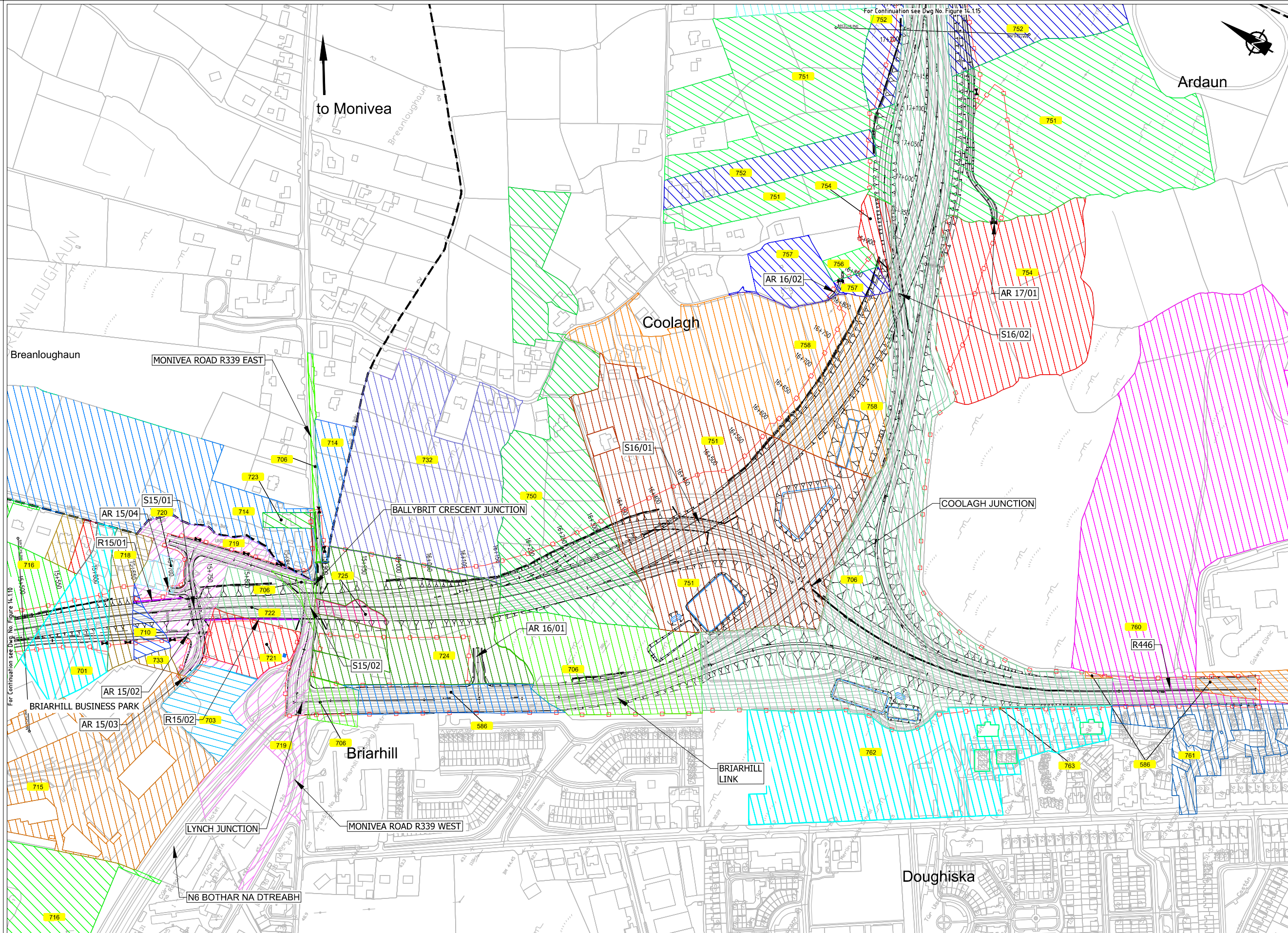
**Drawing Status**  
For Information

Job No	Drawing No	Issue
233985	Figure 14.1.08	11









**EIA REPORT**

**Legend:**

- City Boundary
- Proposed Development Boundary
- Proposed Road Development
- Structure
- Proposed Culvert
- Proposed Mammal Underpass
- Proposed Attenuation Pond / Infiltration Basin / Wetlands
- Proposed Stream Diversion

**LABELS:**

- 000 Plot Ref No.
- AR AR - Access Road
- C C - Culvert
- R R - Retaining Wall
- S S - Structure
- Field or Domestic Entrance
  - For Gates see CC-SCD-00309 to CC-SCD-00311
  - For Accesses see CC-SCD-02754 & CC-SCD-02753

Son áiríúmh tá sonraíocht Shairbhéireacht Ordnáis Éireann arna aistriú go dtailéad físe Chaidéas OSI Uimh. 2010/18CCMA/Comhairle Contae na Gaillimhe. Sárúil ar aistriú go dtailéad físe còigeacht Shairbhéireacht Ordnáis Éireann agus Rialtas na hÉireann. © Sairbhéireacht Ordnáis Éireann, 2010.

© Sairbhéireacht Ordnáis Éireann. Gach ceart ar chosaint. Uimhir cheadúnais 2010/18CCMA/Comhairle Contae na Gaillimhe.

Includes Ordnance Survey Ireland data reproduced under OSI Licence number 2010/18CCMA/Galway County Council. Unauthorised reproduction infringes Ordnance Survey Ireland and Government of Ireland copyright. © Ordnance Survey Ireland, 2010.

© Ordnance Survey Ireland. All rights reserved. Licence number 2010/18CCMA/Galway County Council.

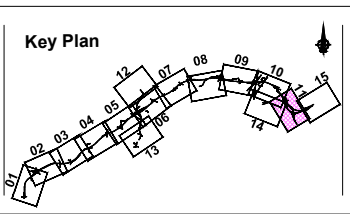
Clients

Comhairle Chontae na Gaillimhe  
Galway County Council

An Roinn Iompair  
Turasóireachta agus Spóirt  
Department of Transport, Tourism and Sport

Galway City Transport Project

TII  
Transport Infrastructure Ireland



Consultant

**ARUP**

Corporate House  
City East Business Park  
Ballybrit, Galway, Ireland.

Tel +353 (0)91 460675  
www.N6GalwayCity.ie  
www.arup.ie

Job Title  
**N6 Galway City Ring Road**

Scale  
1:5000 @ A3

Date:  
September 2018

11	28/09/2018	KJ	MH	EMC
Issue	Date	By	Chkd	Appd

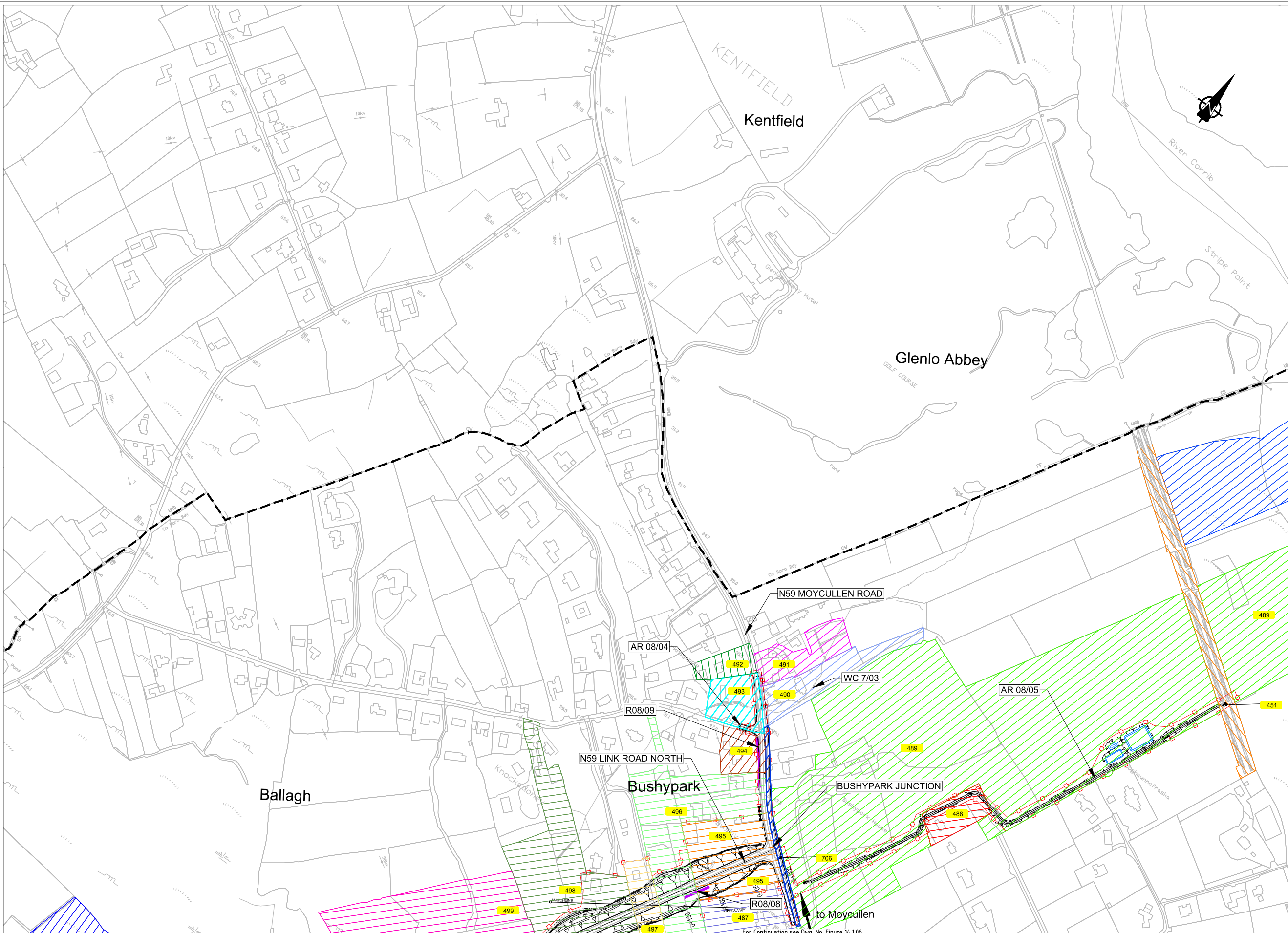
Drawing Title  
Material Assets - Agriculture and Non-Agriculture  
CH.15+500 to CH.17+200  
Sheet 11 of 15

Drawing Status  
**For Information**

Job No  
**233985**

Drawing No  
**Figure 14.1.11**

Issue  
**11**



- Legend:**
- City Boundary
  - Proposed Development Boundary
  - Proposed Road Development
  - Structure
  - Proposed Culvert
  - Proposed Mammal Underpass
  - Proposed Attenuation Pond / Infiltration Basin / Wetlands
  - Proposed Stream Diversion
- LABELS:**
- 000 Plot Ref No.
  - AR - Access Road
  - C - Culvert
  - R - Retaining Wall
  - S - Structure
  - Field or Domestic Entrance
    - For Gates see CC-SCD-00309 to CC-SCD-00311
    - For Accesses see CC-SCD-02754 & CC-SCD-02753

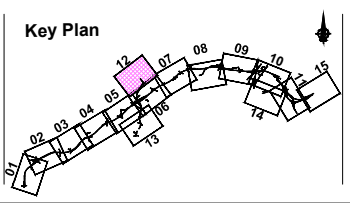
Son áiríúmh tá sonraíocht Shairbhéireacht Ordnáis Éireann arna aistriúgeadh fíor Cheadúnas OSI Uimh. 2010/18CCMA/Comhairle Contae na Gaillimhe. Sáráilonn aistriúgeadh neamhdáraithe cóipeacht Shairbhéireacht Ordnáis Éireann agus Rialtas na hÉireann. © Sairbhéireacht Ordnáis Éireann, 2010.

© Sairbhéireacht Ordnáis Éireann. Gach ceart ar chosaint. Uimhir cheadúnais 2010/18CCMA/Comhairle Contae na Gaillimhe.

Includes Ordnance Survey Ireland data reproduced under OSI Licence number 2010/18CCMA/Galway County Council. Unauthorised reproduction infringes Ordnance Survey Ireland and Government of Ireland copyright. © Ordnance Survey Ireland, 2010.

© Ordnance Survey Ireland. All rights reserved. Licence number 2010/18CCMA/Galway County Council.

Clients



Consultant

Corporate House  
City East Business Park  
Ballybrit, Galway, Ireland.

Tel +353 (0)91 460675  
www.N6GalwayCity.ie  
www.arup.ie

Job Title  
**N6 Galway City Ring Road**

Scale  
1:5000 @ A3

Date:  
September 2018

Issue	Date	By	Chkd	Appd
11	28/09/2018	KJ	MH	EMC

Drawing Title  
Material Assets - Agriculture and Non-Agriculture  
N59 Link Road North  
Sheet 12 of 15

Drawing Status  
**For Information**

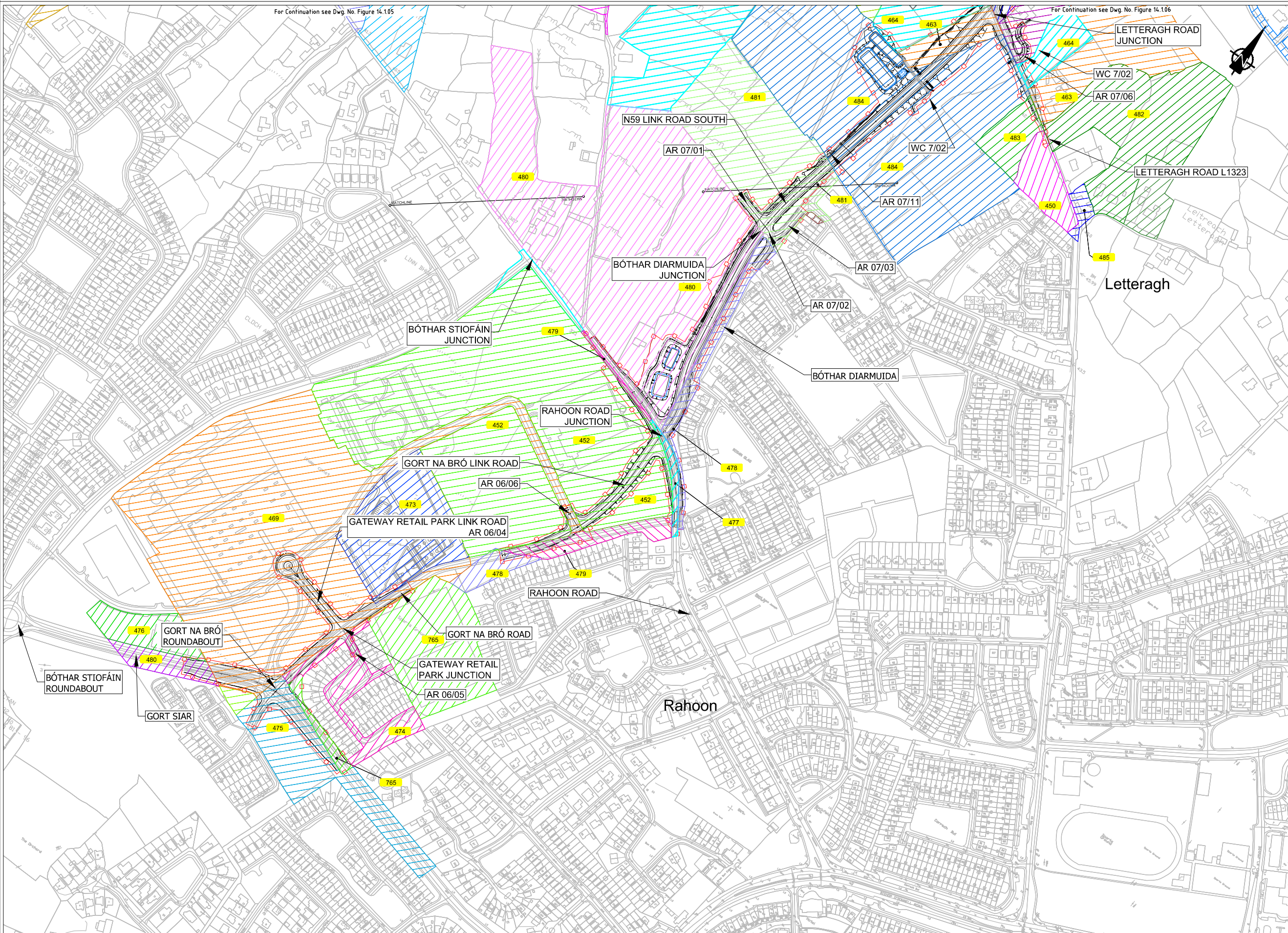
Job No <b>233985</b>	Drawing No <b>Figure 14.1.12</b>	Issue <b>11</b>
-------------------------	-------------------------------------	--------------------

**Legend:**

- City Boundary
- Proposed Development Boundary
- Proposed Road Development
- Structure
- Proposed Culvert
- Proposed Mammal Underpass
- Proposed Attenuation Pond / Infiltration Basin / Wetlands
- Proposed Stream Diversion

**LABELS:**

- 000** Plot Ref No.
- AR** AR - Access Road
- C** C - Culvert
- R** R - Retaining Wall
- S** S - Structure
- Field or Domestic Entrance
  - For Gates see CC-SCD-00309 to CC-SCD-00311
  - For Accesses see CC-SCD-02754 & CC-SCD-02753



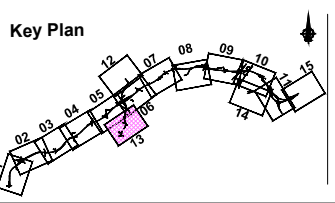
Son áiríamh tá sonraíocht Shairbhéireacht Ordnáis Éireann arna aistriú go dtí físeán OSI Uimh. 2010/18CCMA/Comhairle Contae na Gaillimhe. Sárú ar na sonraíocht neamhdáraithe cóipeacht Shairbhéireacht Ordnáis Éireann agus Rialtas na hÉireann. © Sairbhéireacht Ordnáis Éireann, 2010.

© Sairbhéireacht Ordnáis Éireann. Gach ceart ar chosaint. Uimhir cheadúnais 2010/18CCMA/Comhairle Contae na Gaillimhe.

Includes Ordnance Survey Ireland data reproduced under OSI Licence number 2010/18CCMA/Galway County Council. Unauthorised reproduction infringes Ordnance Survey Ireland and Government of Ireland copyright. © Ordnance Survey Ireland, 2010.

© Ordnance Survey Ireland. All rights reserved. Licence number 2010/18CCMA/Galway County Council.

**Clients**



**Consultant**

Corporate House  
City East Business Park  
Ballybrit, Galway, Ireland.

Tel +353 (0)91 460675  
www.N6GalwayCity.ie  
www.arup.ie

**Job Title**  
N6 Galway City Ring Road

**Scale**  
1:5000 @ A3

**Date:**  
September 2018

Issue	Date	By	Chkd	Appd
11	28/09/2018	KJ	MH	EMC

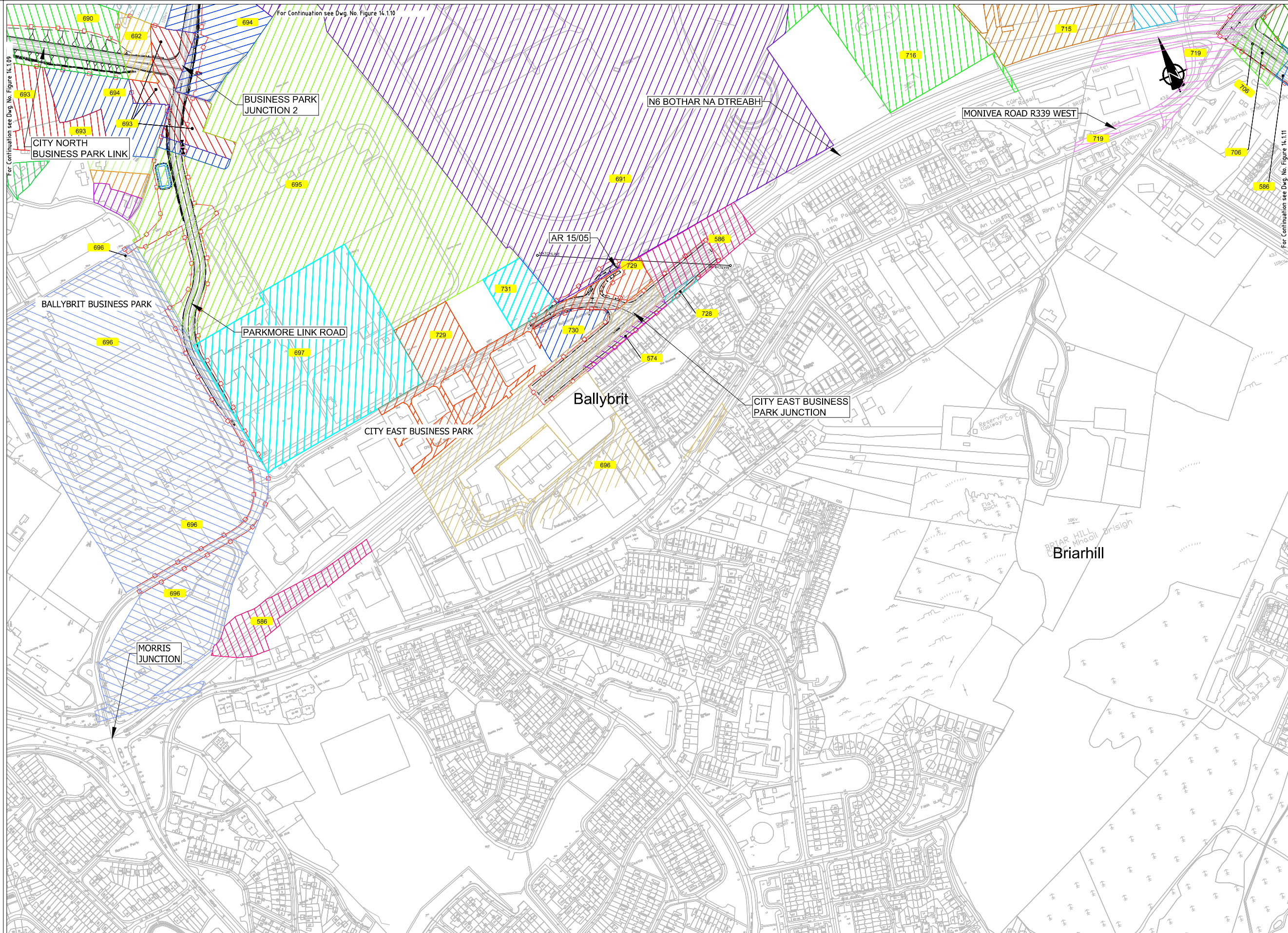
**Drawing Title**  
Material Assets - Agriculture and Non-Agriculture  
N59 Link Road South  
Sheet 13 of 15

**Drawing Status**  
For Information

**Job No**  
233985

**Drawing No**  
Figure 14.1.13

**Issue**  
11



EIA REPORT

- Legend:**
- City Boundary
  - Proposed Development Boundary
  - Proposed Road Development
  - Structure
  - Proposed Culvert
  - Proposed Mammal Underpass
  - Proposed Attenuation Pond / Infiltration Basin / Wetlands
  - Proposed Stream Diversion
- LABELS:**
- 000 Plot Ref No.
  - AR - Access Road
  - C - Culvert
  - R - Retaining Wall
  - S - Structure
  - Field or Domestic Entrance
    - For Gates see CC-SCD-00309 to CC-SCD-00311
    - For Accesses see CC-SCD-02754 & CC-SCD-02753

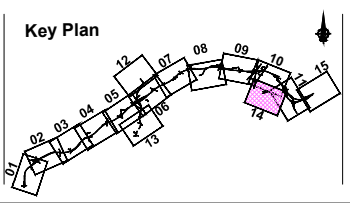
Son áiríamh tá sonraíocht Shairbhéireacht Ordánais Éireann arna aistriú go dtí físeán Ceoláras OSÍ Uimh. 2010/18CCMA/Comhairle Contae na Gaillimhe. Sáráilonn aistriú go dtí físeán ceoláras na cópícheart Shairbhéireacht Ordánais Éireann agus Rialtas na hÉireann. © Sairbhéireacht Ordánais Éireann, 2010.

© Sairbhéireacht Ordánais Éireann. Gach ceart ar chosaint. Uimhir cheadúnais 2010/18CCMA/Comhairle Contae na Gaillimhe.

Includes Ordnance Survey Ireland data reproduced under OSI Licence number 2010/18CCMA/Galway County Council. Unauthorised reproduction infringes Ordnance Survey Ireland and Government of Ireland copyright. © Ordnance Survey Ireland, 2010.

© Ordnance Survey Ireland. All rights reserved. Licence number 2010/18CCMA/Galway County Council.

Clients



Consultant

Corporate House  
City East Business Park  
Ballybrit, Galway, Ireland.

Tel +353 (0)91 460675  
www.NGalwayCity.ie  
www.arup.ie

Job Title  
**N6 Galway City Ring Road**

Scale  
1:5000 @ A3

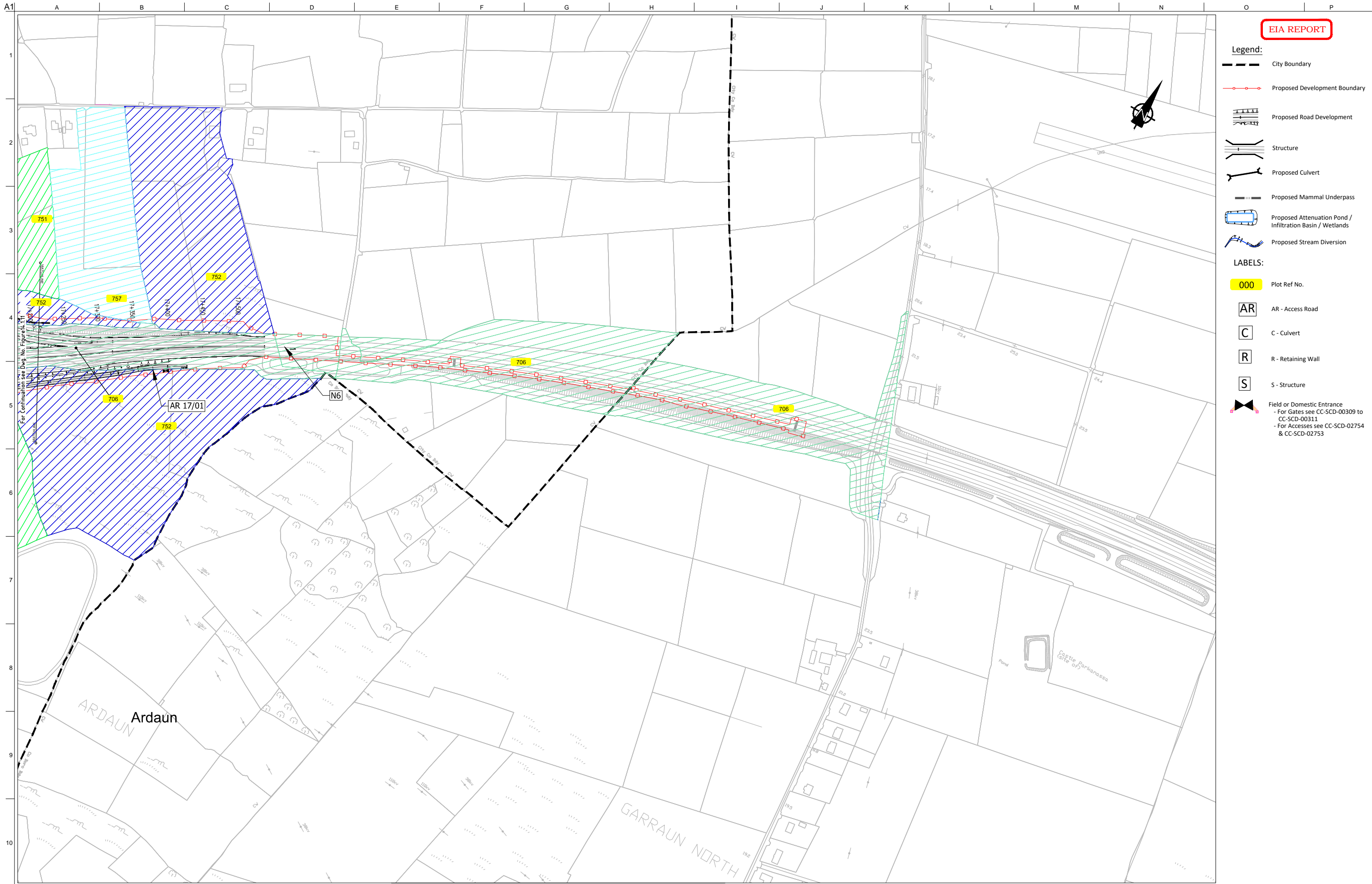
Date:  
September 2018

11	28/09/2018	KJ	MH	EMC
Issue	Date	By	Chkd	Appd

Drawing Title  
Material Assets - Agriculture and Non-Agriculture  
City East Junction  
Sheet 14 of 15

Drawing Status  
**For Information**

Job No <b>233985</b>	Drawing No <b>Figure 14.1.14</b>	Issue <b>11</b>
-------------------------	-------------------------------------	--------------------



**EIA REPORT**

- Legend:**
- City Boundary
  - Proposed Development Boundary
  - Proposed Road Development
  - Structure
  - Proposed Culvert
  - Proposed Mammal Underpass
  - Proposed Attenuation Pond / Infiltration Basin / Wetlands
  - Proposed Stream Diversion
- LABELS:**
- Plot Ref No.
  - AR - Access Road
  - C - Culvert
  - R - Retaining Wall
  - S - Structure
  - Field or Domestic Entrance
    - For Gates see CC-SCD-00309 to CC-SCD-00311
    - For Accesses see CC-SCD-02754 & CC-SCD-02753

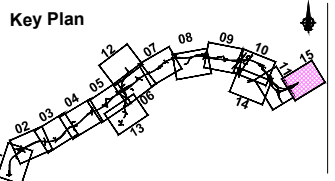
Son áiríamh tá sonraíocht Shuirbhéireacht Ordánais Éireann arna atáirgeadh fíor Cheadúnas OSI Uimh. 2010/18CCMA/Comhairle Contae na Gaillimhe. Sárúinn atáirgeadh neamhdáraithe cóipeacht Shuirbhéireacht Ordánais Éireann agus Rialtas na hÉireann. © Suirbhéireacht Ordánais Éireann, 2010.

© Suirbhéireacht Ordánais Éireann. Gach ceart ar chosaint. Uimhir cheadúnais 2010/18CCMA/Comhairle Contae na Gaillimhe.

Includes Ordnance Survey Ireland data reproduced under OSI Licence number 2010/18CCMA/Galway County Council. Unauthorised reproduction infringes Ordnance Survey Ireland and Government of Ireland copyright. © Ordnance Survey Ireland, 2010.

© Ordnance Survey Ireland. All rights reserved. Licence number 2010/18CCMA/Galway County Council.

Clients



Consultant

Corporate House  
City East Business Park  
Ballybrit, Galway, Ireland.

Tel +353 (0)91 460675  
www.N6GalwayCity.ie  
www.arup.ie

Job Title  
**N6 Galway City Ring Road**

Scale  
1:5000 @ A3

Date  
September 2018

Issue	Date	By	Chkd	Appd
11	28/09/2018	KJ	MH	EMC

Drawing Title  
**Material Assets - Agriculture and Non-Agriculture**  
CH.17+200 to CH.18+550( End of Scheme )  
Sheet 15 of 15

Drawing Status  
**For Information**

Job No <b>233985</b>	Drawing No <b>Figure 14.1.15</b>	Issue <b>11</b>
-------------------------	-------------------------------------	--------------------